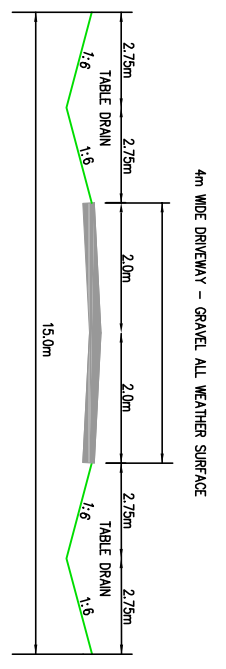
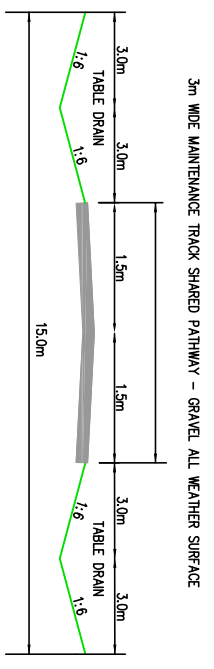
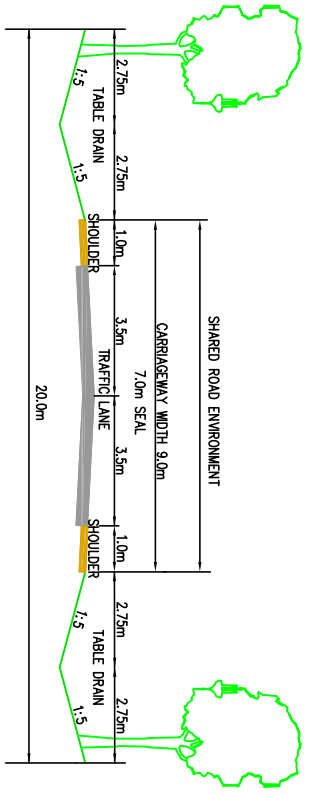


- LEGEND**
- 6m REQUIRED SETBACK (in metres)
  - SITE CONTOURS GENERATED BY FEATURE SURVEY (MAJOR 5.0m)
  - SITE CONTOURS GENERATED BY FEATURE SURVEY (MINOR 1.0m)
  - DIRECTION OF RUNOFF
  - DRAINAGE LINE
  - APPROXIMATE BOUNDARY LOCATION
  - APPROXIMATE DEVELOPMENT BOUNDARY LOCATION
  - E30
  - RCZ
  - AREA IN WHICH EFFLUENT FIELD IS ABLE TO BE PLACED, MEETING ALL SETBACKS
  - SEASONALLY WET AREAS
  - PROPOSED WATERWAY EASEMENT
  - BUILDING ENVELOPE
  - STOCK DAM
  - NEIGHBORING RESIDENCE APPROXIMATE LOCATION



NOTES:

B	COUNCIL COMMENTS	23/06/15	NWZ
A	PRELIMINARY DESIGN	24/02/15	NWZ
	AMENDMENTS		

THESE DRAWINGS ARE THE INTELLECTUAL PROPERTY OF S&E CONSULTING. COPYRIGHT RESERVED. NO PORTION OF THESE DRAWINGS MAY BE REPRODUCED BY ANY PROCESS WHATSOEVER WITHOUT THE WRITTEN CONSENT OF S&E CONSULTING. E IN COURT ONLY.

CLIENT:  
 TONY LEHMANN & MARK GAY  
 3439 MURRAY RIVER HIGHWAY  
 BONEGILLA VIC 3691

SCALE: 1:2000



PROJECT REFERENCE: **70077** PRINTED: 30/04/2015 BY: N. VAN DER GEST  
**PP APPLICATION - DEVELOPMENT PLAN**  
**LEES ROAD & MAHERS ROAD**  
**BONEGILLA**  
**VIC 3691**  
 DESIGNER: R. SHATTROD DRAWN: N. VAN DER GEST  
 CHECKED: SHEET: 4 OF 4 DRAWING NO: **70077-P04** REVISION: **B**